
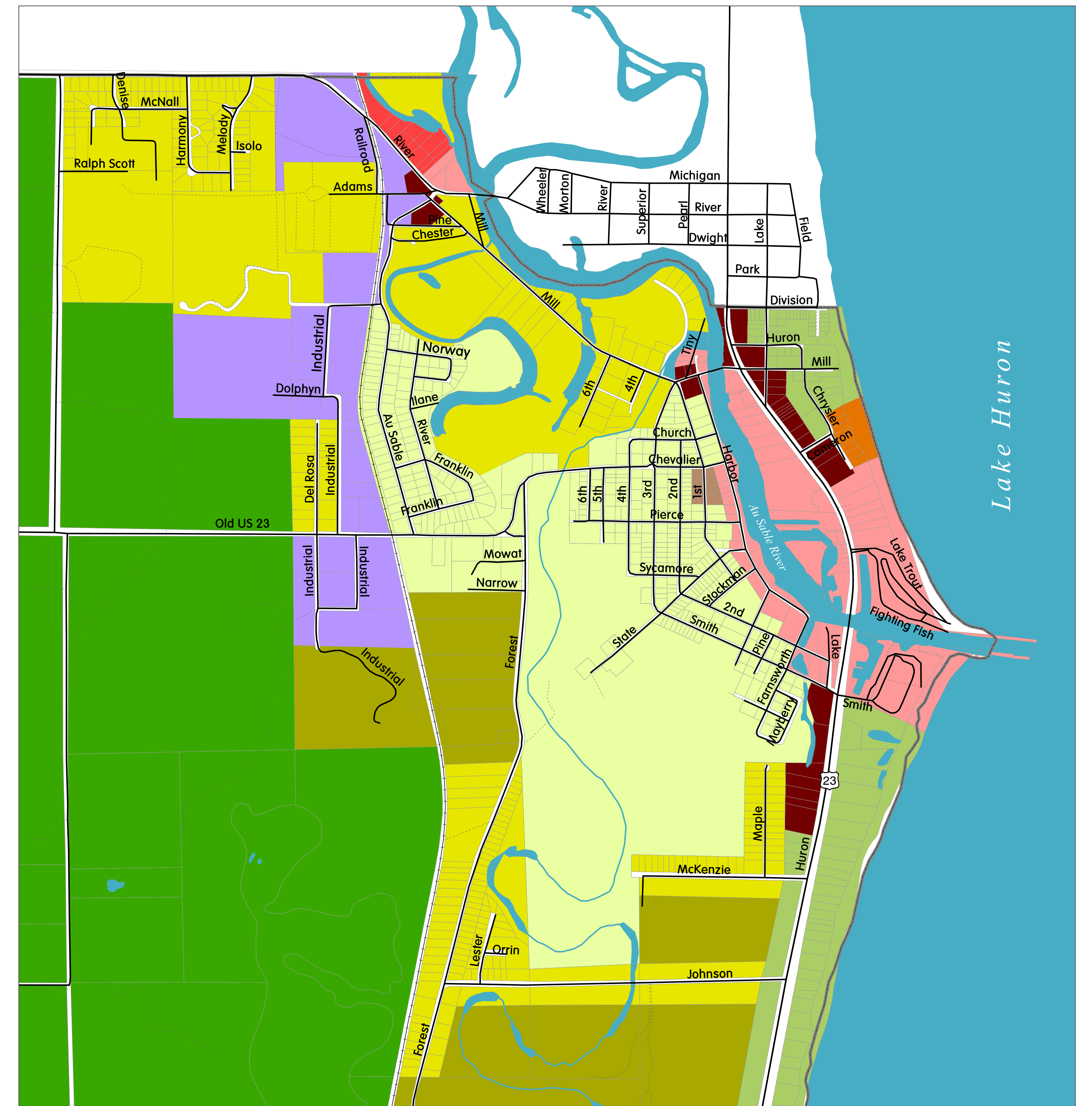
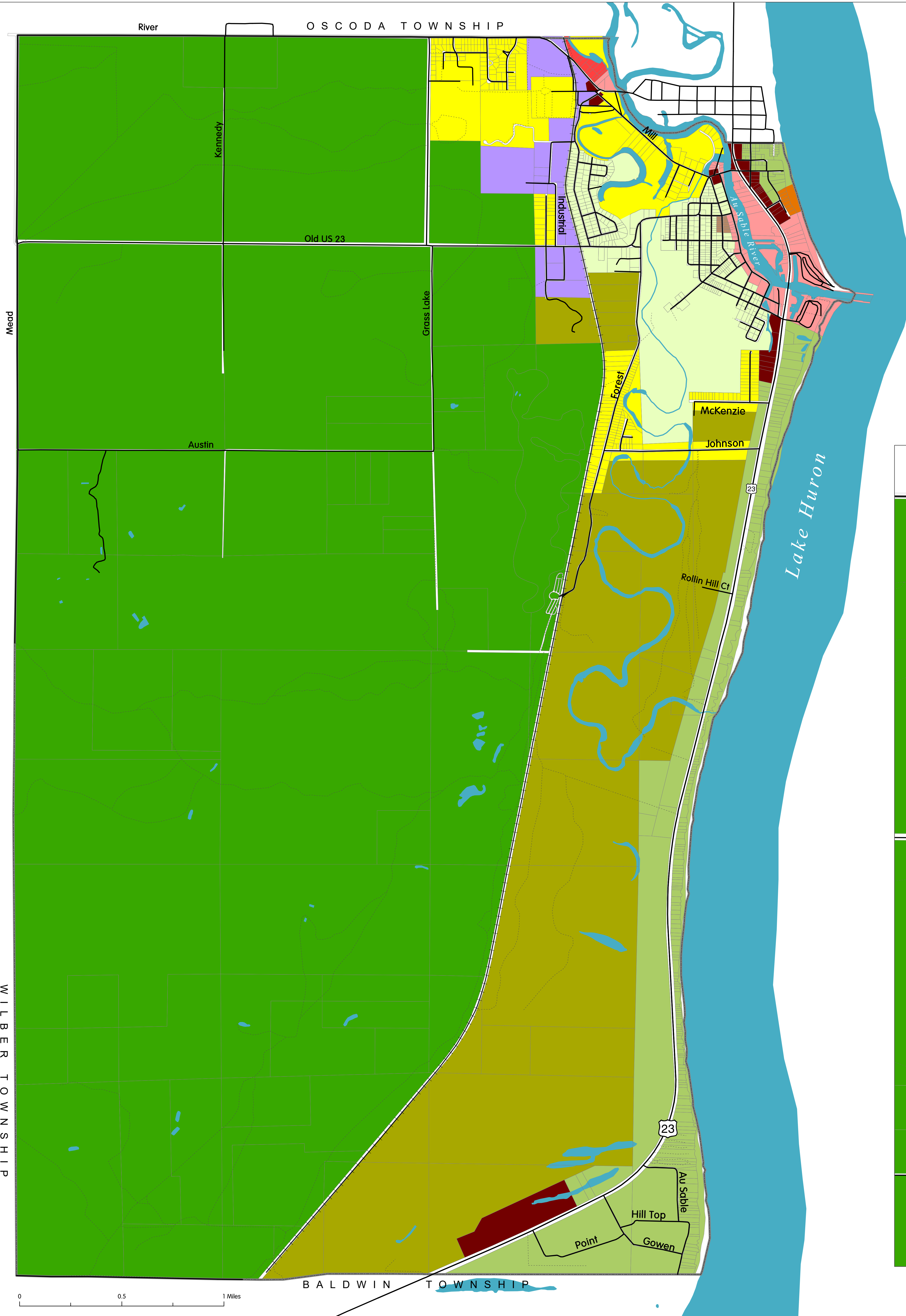


# The Charter Township of AuSable Zoning Map



- |   |                                   |                   |
|---|-----------------------------------|-------------------|
| R-NR Residential - Natural Resource District  | R-6 Mobile Home Park District     | Roads             |
| R-1 Residential - Resource Sensitive District | C-1 General Mixed Use District    | Railroad          |
| R-2 Medium Density Residential District       | C-2 General Business District     | Parcels           |
| R-3 High Density Residential District         | C-3 Waterfront Mixed Use District | Township Boundary |
| R-4 Tourist Residential District              | I-1 Industrial District           |                   |
| R-5 Multiple Family Residential District      | Water                             |                   |
- ADOPTED: 5/21/18  
LAST AMENDED: 1/4/21



0 0.5 1 Miles

0 0.25 0.5 A